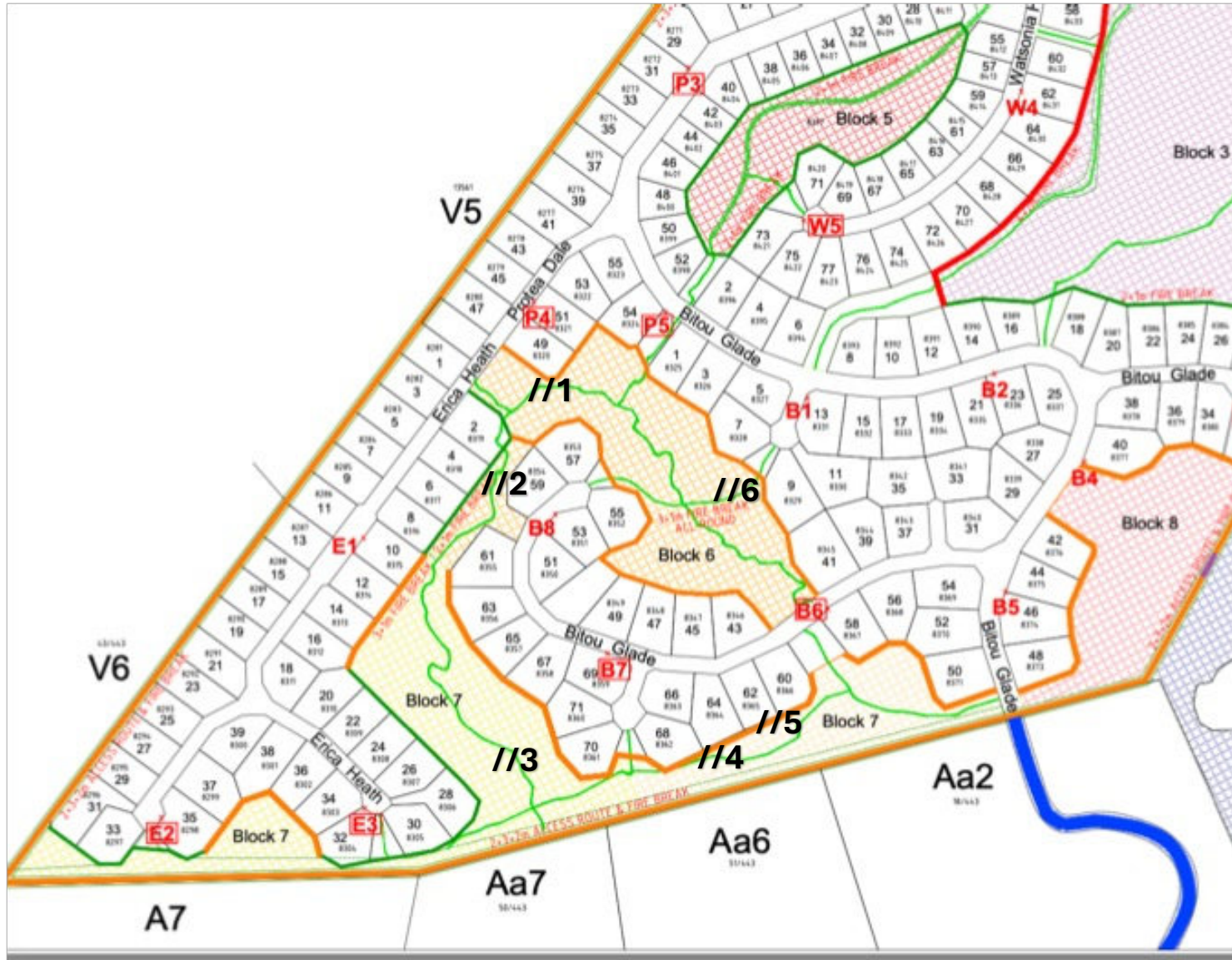


Brackenridge trails: “On the trails” Interest group input The Greenridge initiative

Slides:

- Southern section 1
 - Problems noted on paths – 20 March 2024
 - Photo examples
 - Path mapping with names – to be digitized
-
- Northern section 2
 - Problems noted on paths – 20 March 2024
 - Photo examples
 - Path mapping with names – to be digitized



1. 4+ m – where firebreak meets path – is firebreak against property? See photo
2. Charming 1m pathway – Good example – see photo
3. 1.5 m – unnecessarily wide
4. 2+m wide v close to 12 m perimeter clearing , not on boundary of private/ /common - see photo
5. Double firebelt ??– on boundary and continuation of traverse path
6. Stack of cleared vegetation impinging walking on path – to be moved or compressed?



//1 Where fire break meet hiking path – 4+m wide – can be rehabilitated?



//4 – wide pathway – about 2m – adj to perimeter firebreak – can this be narrowed?



//2 Good example of 1m wide path



//3 Path unnecessarily wide

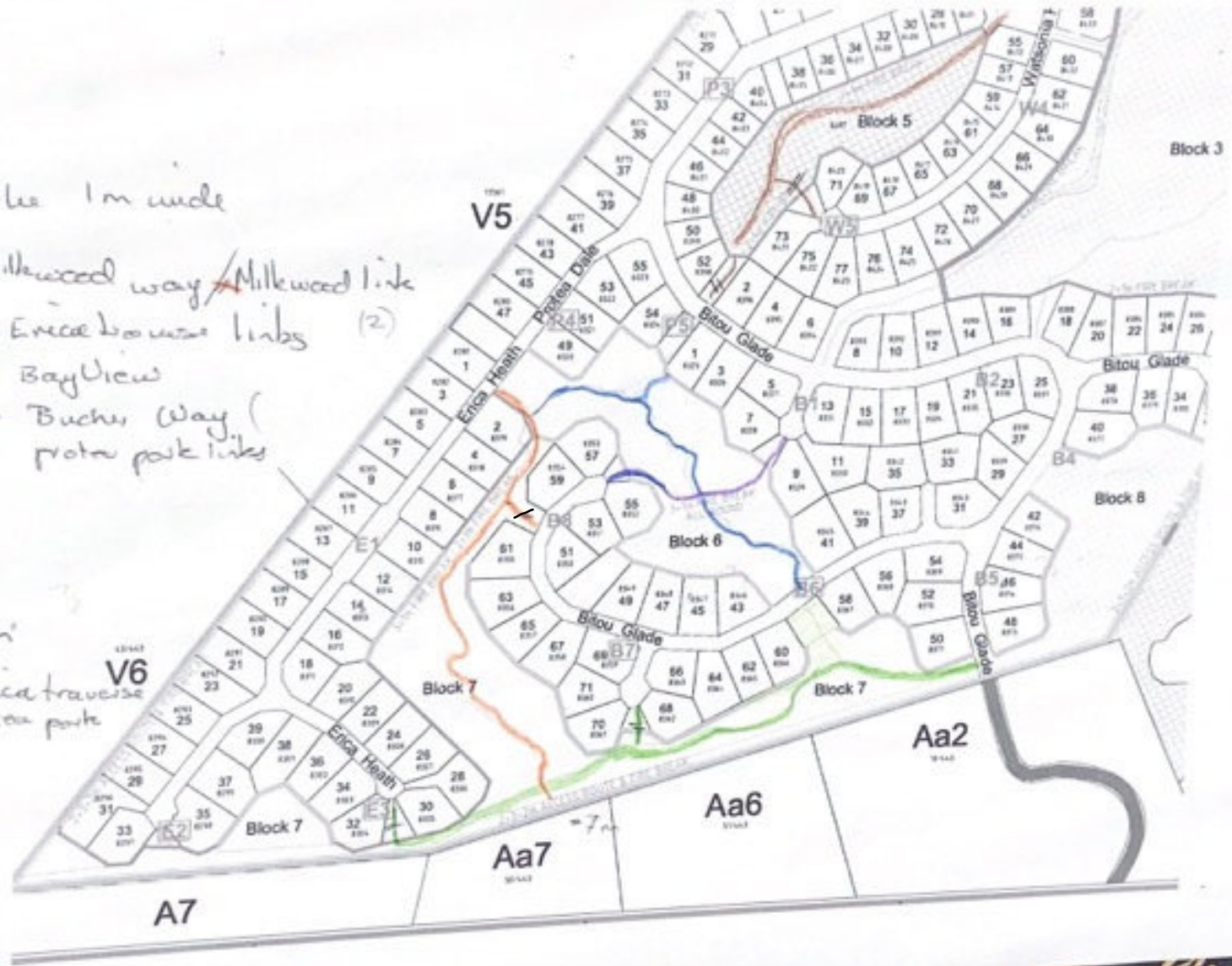
//5 – parallel firebreak ending at BG 62???-
No photo

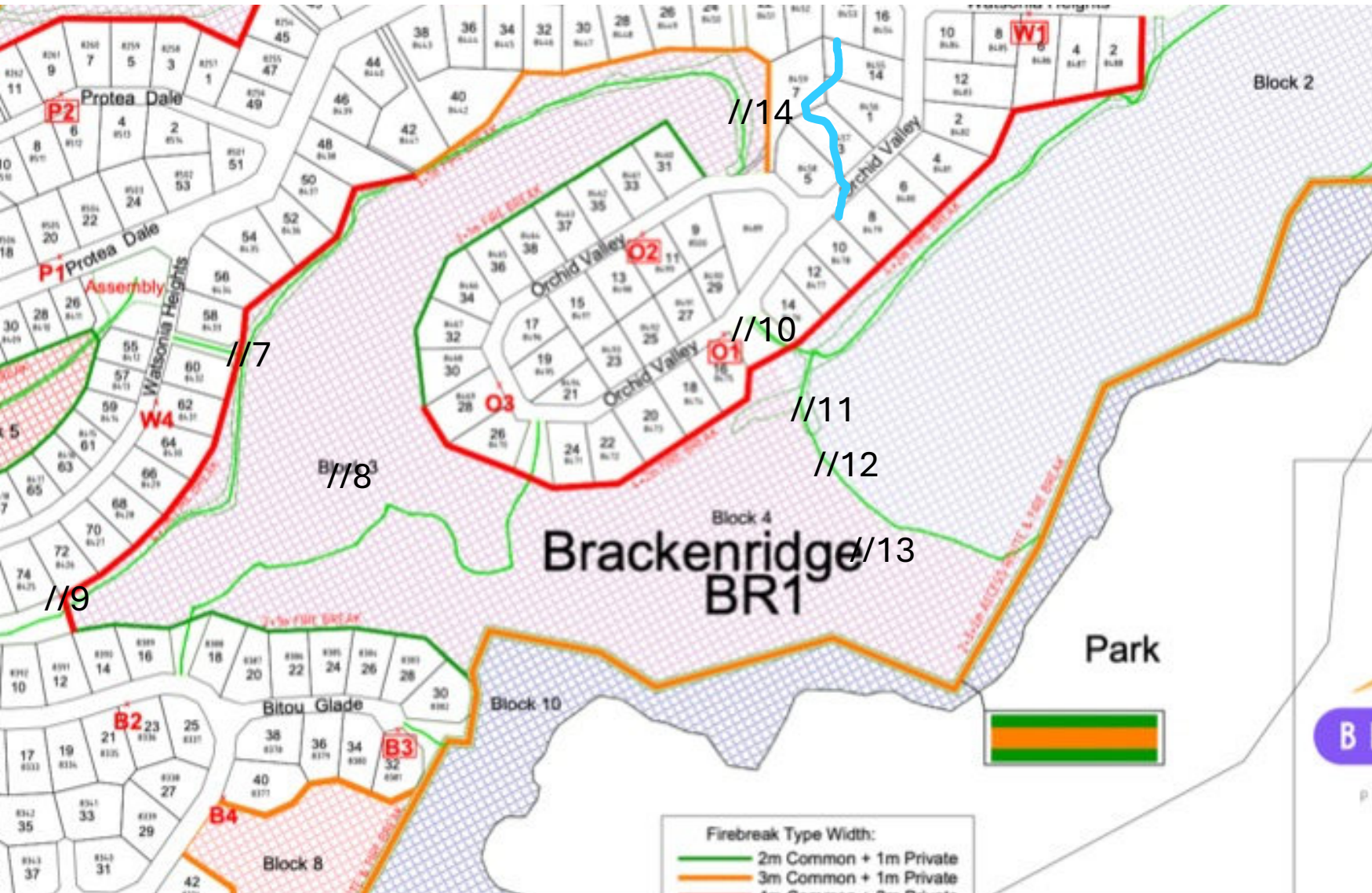
Other names Wild Olive

Can be 1m wide

- Milkwood way / Milkwood link
- Erica browse links (2)
- Bay View
- Bucher Way
- protea park links

1.5m
Erica traverse
protea park





7. Path about 2.5 m and being used by construction – see photo 8. Boekenhout link cut but not mapped – should be narrowed down see map 2 9. Does this access point exist?
10. Some grass starting to grow in surface of road - good
11. No repair done to edges despite promise. See photo
12. Two Forest paths not mapped – see photo and paths map2
13. Generally good width – should not be wider
- 14 Can this be moved into an official path? Is it through public – nice link



//7. Access path from Watsonia Hts used by construction vehicles – to be rehabilitated



//10 Access Rd from OV (between 14 and 16
– some grass starting to cover surface at start (above))



NOT ON MAP Circle with lollipops and table tops –
induction needed for HfH – same for Circle 1 & 4



//11 Zero progress on rehabilitation of road
edge as promised (below)



Paths as they should be – Forest Walk –
1m wide.

